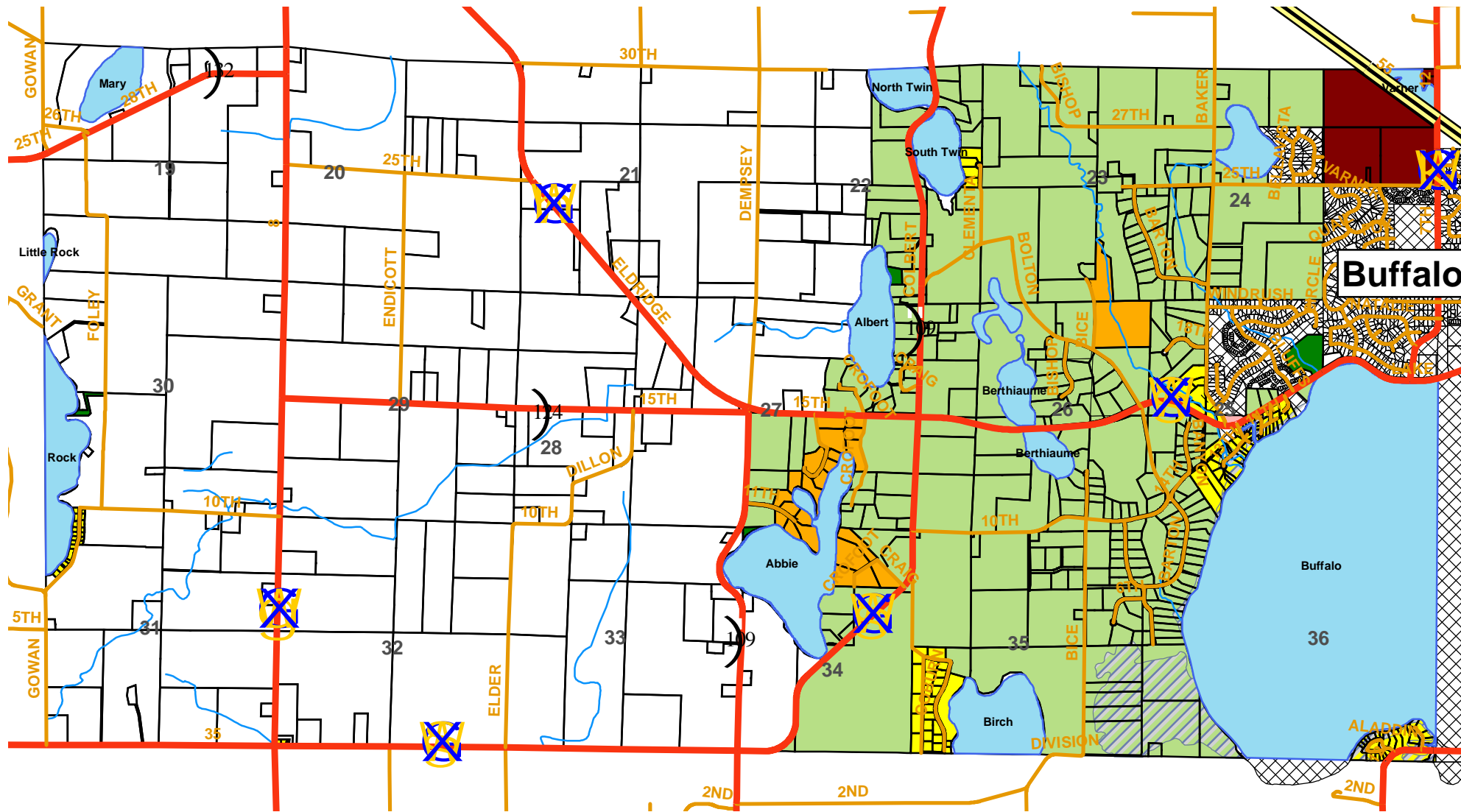



Chatham Township Land Use Plan

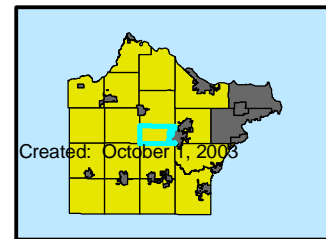


Land Use Districts	
	(AG) Agricultural
	(AR) Agricultural/Residential
	(RL) Residential Large Lot
	(R1) Residential
	(MG) Major Growth Area
	(CO) Commercial
	(I1) Limited Industrial
	(PU) Public Lands
	(OAA) Orderly Annexation Area



This is a compilation of records as they appear in the Wright County Offices and other sources. The drawing and information represented are to be used for reference purposes only and the county is not responsible for any inaccuracies herein contained.

4



Buffalo